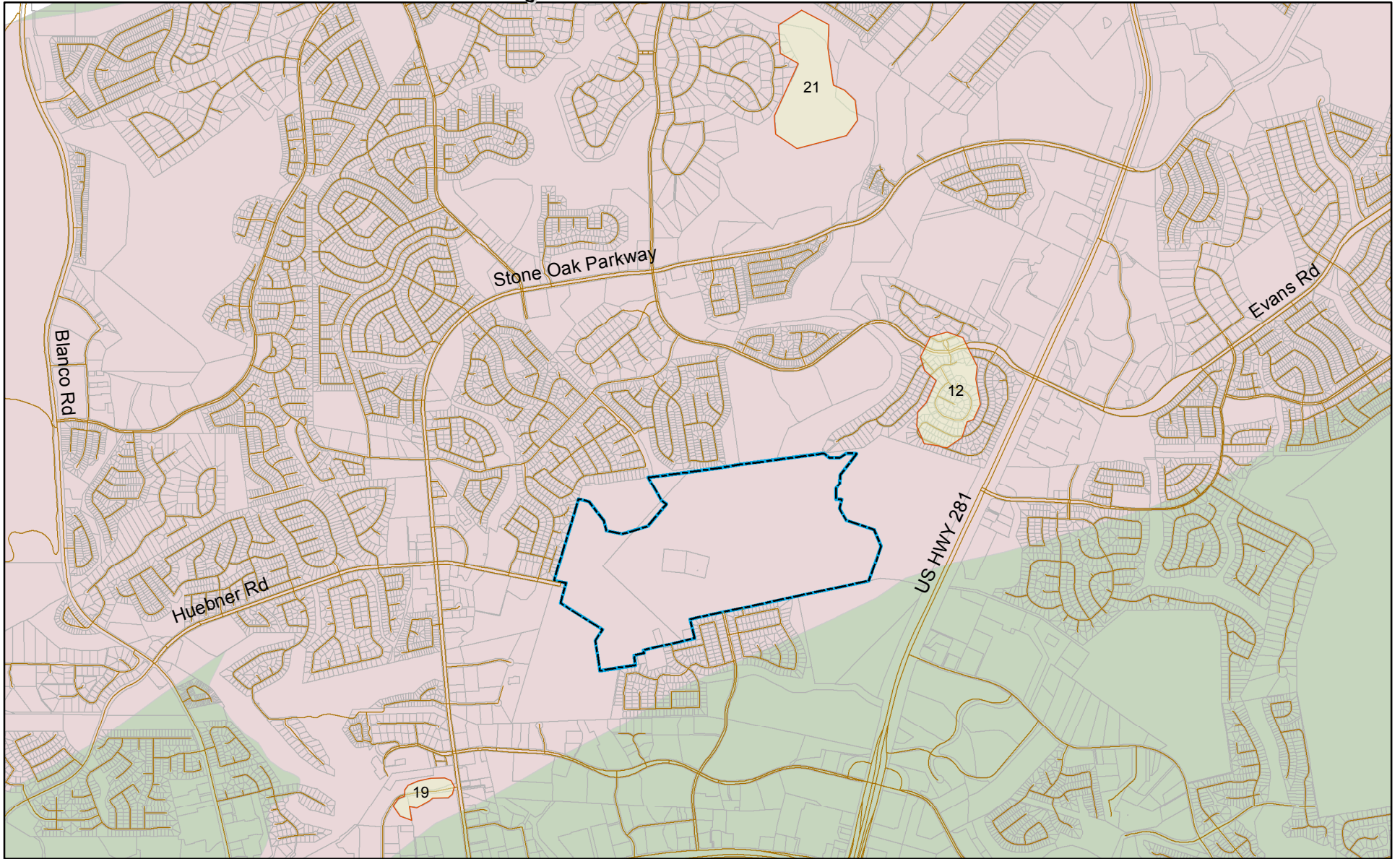







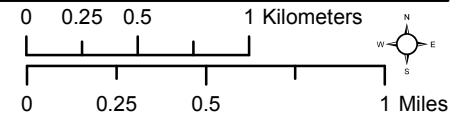


Steubing Ranch and Karst Features



Legend

- | | | | | | |
|--|------------------------------|---|--|---|--------------------------------------|
|  | Steubing Ranch |  | 1 - Areas known to contain listed invertebrate karst species. |  | Roads and Highways |
|  | USFWS Critical Habitat Zones |  | 2 - Areas having a high probability of containing suitable habitat for listed invertebrate karst species |  | Rivers and Streams |
| | |  | | | Appraisal District parcel boundaries |



* Veni, G. 2002. Delineation of hydrogeologic areas and zones for the management and recovery of endangered karst invertebrate species in Bexar County, Texas.